





Key to Regional Maps Symbols (Revision H)


 New build High Speed UK line with HSUK services; tunnel shown

 Possible future HSUK line not in project estimate


 Existing railway line sometimes with name of main line added

 HSUK services extended onto existing network

 New railway not to full high speed specification


 HSUK services running on new railway


 Restored railway


 HSUK services running on restored railway

 Glenfarg route - HSUK services on a mix of new and restored railway


 Existing railway upgraded


 HSUK services running on upgraded existing railway


 High Speed 1 (HS1) showing tunnel and intermediate station


 Connection between HSUK and the existing network


 Existing station

 New station required for operation of HSUK network


 New station opportunity created by the intervention of HSUK


 Existing Station used as a Primary HSUK Hub Station

 Existing station modified to become a Primary HSUK Hub Station

 New Station built to be a Primary HSUK Hub Station


 Existing Station used as a Secondary/Tertiary HSUK Hub Station


 Existing Station modified to become a Secondary/Tertiary HSUK Hub Station

 New Station built as a Secondary/Tertiary HSUK Hub Station


 Existing Railfreight Terminal

 New Railfreight Terminal

 New HSUK train stabling/maintenance facility


 Rail connected port


 Major airport


 Lorry Shuttle Terminal


Distance in kilometres from Euston



 Project element in core HSUK proposition between 7 primary cities (included in base cost estimate)

 Additional project element necessary to extend HSUK to 10 primary cities

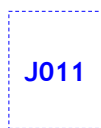

 Project element necessary for extended network operation (as set out in full integrated timetable)

 Project element needed for Eurogauge-capable National Freight Network & Woodhead lorry shuttles

 Note defining other desirable developments

 Project element for developing the Scottish network north of Edinburgh

 Other explanatory note

 or 

1:25,000 scale map reference numbers and area covered

HIGH SPEED UK : REGIONAL MAPS

CC98-H : MAP SYMBOLS

© NETWORK MAPPING 2017